

HAMBLETON DISTRICT COUNCIL

Report To: Cabinet
14 February 2012

Subject: **ELECTORAL ARRANGEMENTS**

**All Wards
Scrutiny Committees
Leader: Councillor N W Huxtable**

1.0 PURPOSE AND BACKGROUND:

- 1.1 In January 2011 Council agreed in principle to request the Local Government Boundary Commission (LGBC) to undertake a review of Council size.
- 1.2 In September 2011 Council agreed to set up a Working Group to advise on the Council's initial submission to LGBC.
- 1.3 This report provides feedback from the process so far and recommends a proposal for submission to Full Council.

2.0 DECISIONS SOUGHT:

- 2.1 To recommend to Council a proposal on Council size to be submitted to the LGBC.

3.0 THE PROCESS SO FAR:

- 3.1 The Electoral Arrangements Working Group has initially consulted with Parish Councils and District Members on a proposed Council size and Warding arrangements based on 22 Members which was felt presented a workable option in line with the Council's initial consideration of possibly reducing numbers by up to 50%. Based on responses and a wider member seminar it has subsequently considered a further two options based on Council sizes of 28 and 32 Members.
- 3.2 The report presented recently to the Working Group is attached as an Annex to this report.
- 3.3 The Working Group accepted that there was sufficient evidence to support a significant reduction in Member numbers. It has had regard to the LGBC's Key Lines of Inquiry and views expressed so far in reaching a conclusion. As such a majority of the Working Party supported an option of a 28 Member Council. This could provide for a warding arrangement as set out on Plan 4 attached to the report to the Working Group. This would contain 14 Wards with a mixture of 1 Member, 2 Member and 3 Member Wards. Details of which parishes could be contained in new Wards and the number of Members for each Ward are attached in a Schedule.
- 3.4 The Working Group feels that a size of 28 meets the balance of reflecting reductions in Member workloads whilst maintaining the ability to achieve community identity and effective and convenient local government.
- 3.5 It should be borne in mind that the proposals on warding are simply illustrative of how a 28 Member Council could be warded. At this stage the Council would simply be supporting a revised Council of 28 Members. The details of warding arrangements would be dealt with as the second phase of the LGBC's work.

4.0 NEXT STEPS:

4.1 The LGBC wishes to reach a preliminary view on Council size in March. There would then be extensive consultation before the LGBC reached its final view on Council size. There would then be a second exercise when actual warding arrangements would be considered.

5.0 LINK TO CORPORATE PRIORITIES:

5.1 Efficient and effective Member decision making and scrutiny processes are key to delivering the Council's priorities.

6.0 RISK ASSESSMENT:

6.1 There is a significant risk that if the Council does not make any proposal it will lose influence in the process. Equally, the Council needs to make a realistic proposal. The LGBC have made it clear that proposals for Council size less than 30 will require special justification. However, there have been indications that it might be prepared to consider a size of 28 for initial consultation.

6.2 There is a slight risk that the LGBC will not accept a proposal of 28 Members, but the implications for the Council are minimal.

7.0 SUSTAINABILITY IMPLICATIONS:

7.1 None.

8.0 FINANCIAL IMPLICATIONS:

8.1 The work involved in being part of the review can be met from existing resources.

8.2 The financial effects of amending Council size cannot be taken into account as part of the review.

9.0 LEGAL IMPLICATIONS:

9.1 None.

10.0 SECTION 17 CRIME AND DISORDER ACT 1988:

10.1 None.

11.0 EQUALITY AND DIVERSITY ISSUES:

11.1 None.

12.0 RECOMMENDATIONS:

12.1 That Council be recommended to support a Council size of 28 Members as part of the Council's submission to the Local Government Boundary Commission and that Officers be given delegated powers to include supporting evidence in the submission.

MARTYN RICHARDS

Background papers: Local Government Boundary Commission Guidance: Electoral Reviews

Author ref: JMR

Contact: Martyn Richards - Head of Legal Services
Direct Line No 767010

140212 Electoral Arrangements

HAMBLETON DISTRICT COUNCIL

ELECTORAL ARRANGEMENTS WORKING GROUP – 24 JANUARY 2012

SUGGESTED PROPOSALS FOR ELECTORAL REVIEW

1.0 BACKGROUND:

- 1.1 The Council has agreed in principle to ask the Local Government Boundary Commission (LGBC) to undertake a review of electoral arrangements at the Council with a view to reducing the number of Councillors. The Council has indicated its initial view that it would like to see a reduction of up to 50% which taken literally would see the appropriate number of Councillors as 22. The LGBC have confirmed that the Council is also due for a periodic electoral review as some ward/elector ratios are out of balance by more than 10%.
- 1.2 The Working Group has considered initial proposals based on a reduction of Councillors to 22 and has undertaken consultation with Parish Councils/Meetings and District Councillors.
- 1.3 The LGBC has indicated that the review will formally commence in March 2012. This report provides an opportunity to consider feedback on the Council's initial proposals and to formulate proposals to be put to the LGBC.

2.0 LGBC GUIDANCE:

- 2.1 The LGBC's Guidance makes clear that the general approach of the LGBC will be to follow the statutory requirements. These are:-
 - the need to secure equality of representation;
 - the need to reflect the identities and interests of local communities;
 - the need to secure effective and convenient Local Government.
- 2.2 In addition, a number of other factors will be taken into account:-
 - the relationship between District Ward boundaries and County Divisions;
 - potential changes in electorate numbers in the next 5 years;
 - location and boundaries of geographic features and parishes;
 - whether single or multi Member Wards are appropriate.
- 2.3 The LGBC's key Lines of Enquiry on Council size are attached as Annex 1.

3.0 COUNCIL SIZE:

- 3.1 Although the Council has already agreed in principle that it believes a reduction of up to 50% in Member numbers would be a desirable outcome, this still has to be justified to the LGBC and therefore the question of size is considered first.

- 3.2 The LGBC Guidance is clear that Council size depends on the requirements of individual Council areas. Consequently there is no specific guidance on appropriate numbers and the LGBC will not base its decisions on comparisons between Local Authorities.
- 3.3 We are expected therefore to consider what is the optimum number of Councillors to allow the Council and individual Councillors to operate effectively. The following factors may be relevant:-
- model of local governance (in Hambleton's case the Leader and Cabinet Model);
 - workloads of Councillors within the Council structures (this may be affected by the type, number and size of Committees and number of meetings);
 - workloads of Councillors outside Council structures (this may be affected by time spent on constituency work, number of parishes served, etc).
- 3.4 The first issue to consider is what is the optimum size of the Council in terms of Councillors to be fit for purpose going forward. On the basis that the Council would continue to operate the Cabinet and Leader model and that the demands placed upon the Leader and his/her fellow Cabinet Members were unlikely to decrease, it is suggested that the recently amended arrangement involving a Cabinet of 5 plus the Leader is the appropriate size.
- 3.5 Turning to the Scrutiny function, the number of Committees and Members involved has recently been reduced. This appears to be operating satisfactorily and has reduced the need for some Members to attend Scrutiny meetings. It is noticeable that attendance at the remaining Committees has improved. It is not recommended that further changes be made at the present time, but there is the option of moving to one main Scrutiny Committee with continued use of task and finish groups to work on the detail of scrutiny reviews. In the context of shared services some scrutiny on matters of common interest may also be relevant.
- 3.6 In respect of other Committees, these fall into two broad categories:-
- 3.6.1 Committees scheduled to meet on a regular basis:-
- Planning
 - Audit and Governance
 - Standards
 - Area Forums
 - Joint Committees (North Yorkshire Building Control and North Yorkshire Audit)
- 3.6.2 Committees meeting on an ad-hoc basis:-
- Licensing and Environmental Protection Committee
 - Licensing Hearings Panel
 - Standards Sub-Committees
 - Appeals Committee

- 3.7 The Planning Committee has reduced its membership significantly within the last three years. There may be scope for combining the activities of the Planning Committee and Licensing and Environmental Protection Committee into a Regulatory Committee. The Licensing Hearings Panel would need to be retained to deal with licensing applications, reviews, etc. but it could be reduced from 5 Members to 3 Members in line with most quasi-judicial panels.
- 3.8 There may be scope for subsuming the activities of the Standards Committee into the Audit and Governance Committee whilst retaining the Sub-Committees that now undertake the bulk of Standards Committee activities. This is also an area for consideration in relation to shared services.
- 3.9 Consideration could also be given to reducing the size of the Appeals Committee from 9 Members to 3 Members in line with its quasi-judicial nature.
- 3.10 On the two current Joint Committees the Council is represented by Cabinet Members and the Chairman of the Audit and Governance Committee. There is a possibility that the North Yorkshire Audit Partnership Joint Committee may be dissolved if new arrangements for North Yorkshire audit services are approved from 2012. Membership on the Building Control Partnership has recently reduced from two Members to one.
- 3.11 The Area Forums membership is currently based on the Market Towns and their hinterlands.
- 3.12 The reduction in Scrutiny Committees and membership of Planning Committee and Cabinet in recent years has reduced the requirement for attendance of Members at formal meetings. Leaving aside Full Council and Area Forums, on which all Members are represented, the number of required Member attendances has dropped by 33% since 2009.
- 3.13 A potential comparison of arrangement (between current and possible), based on the suggestions in paragraphs 3.7 to 3.9 above indicates that the number of Members required to fulfil the roles could be reduced. This could reduce required Member attendance by a further 6.75% on 2008/9 levels.
- 3.14 There may also be scope for reviewing the Council's involvement with outside bodies, which has grown on an ad-hoc basis over the years.
- 3.15 All of these changes would require more formal consideration and approval by Council, but they do indicate that potential amendments to the Council's organisational arrangements could fit with a reduction in Councillor numbers without overburdening the remaining Councillors in terms of attending meetings.
- 3.16 In terms of the amount of time required by Members to fulfil their role outside formal Council structures, the proposal to reduce the number of Members by up to half suggests that, unless workloads reduce, then the remaining Members would have twice as much Council work (e.g. in constituencies) to undertake although generally with modern communications and customer awareness it is accepted that case work levels have dropped.

- 3.17 Feedback from Parish Councils/Meetings is summarised in Annex 2. Although there is some support for a reduction in numbers to 22 there is significant support from those who responded for a lesser reduction.
- 3.18 The comments of District Councillors are summarised at Annex 3. A number of Members support a smaller reduction than 50%.

4.0 WARDING ARRANGEMENTS:

- 4.1 Council size is used as the starting point to establish the average number of electors to be achieved across all Wards of the District. The optimum number of electors per Councillor is devised from dividing the electorate by the number of Councillors on the Authority.
- 4.2 It is not feasible to have the exact same number of electors per Councillor and still seek to meet other benefits such as co-terminosity of parish and County Division boundaries. However, the intention is to get as close as possible to this ratio throughout the District which will also include some projections on future growth. The LGBC indicate that it will need strong justification to depart from this level of representation.
- 4.3 The LGBC, when determining whether existing arrangements need to be reviewed, bases its decision on how many Wards have a discrepancy of plus or minus 10% of the average for the District as a whole. It therefore seems reasonable to accept such a tolerance of +/- 10%.
- 4.4 The other factors to be taken into account are "community identity" and "effective and convenient Local Government". The LGBC accepts that these are difficult to define. Community identity may be based on geographical or historical factors or may relate to the location of facilities as well as population/employment groupings. When looking at effective and convenient Local Government, the effect of proposals on individual Councillors may be relevant (i.e., their ability to travel around a Ward or represent the number of parishes contained in the Ward).
- 4.5 The Commission will seek to achieve as much co-terminosity as possible between County Divisions/District Wards and parish boundaries. Wards split into two geographically separate areas will not generally be supported.
- 4.6 Finally, in considering single or multi-Member Wards the Commission will be looking at the benefits to electors rather than local political organisations.
- 4.7 With the above in mind, we have taken as our starting point an assessment of the current County Divisions and parishes as they relate to existing District Wards. County Divisions are currently almost entirely co-terminous with District Wards and parish boundaries. This is indicated on Plan 1 which shows County Divisions, District Wards and parishes.
- 4.8 Although there was some support amongst Parishes and District Members for Warding arrangements based on 22 Members, there were also a significant number who felt that other options should be looked at. This report therefore reminds Members of the original proposal, but includes a further two alternatives.

A Council of 22

- 4.9 Given that there are 11 County Divisions, if the Council considers that 22 is the appropriate number of Councillors and the electorate as at 1 September 2011 was 71,263 then the optimum number of electors per Councillor is 3,239, an exercise was undertaken in identifying two potential District Wards per County Division. Each County Division currently contains District Wards comprising a total of 4 District Councillors. The intention was therefore to halve the number of District Councillors in each County Division. The resulting proposal is contained on Plan 2 and is accompanied by a Schedule indicating how existing Wards have been combined, the revised Member numbers and the resulting electorates of the proposed new 15 Wards.
- 4.10 In order for the new Wards to be within the tolerances referred to in paragraph 4.4 above, the electorates would have to be within the following ranges:-
- 1 Member Ward – Electorate between 2, 915 and 3,563
 - 2 Member Ward – Electorate between 5, 831 and 7,125

It will be seen that the proposals bring all but the proposed Wards 3 and 14 within the ranges required using a combination of 1 Member and 2 Member Wards. The electorate of each parish is also attached.

- 4.11 The proposals are based on electorates as at 1 September 2011. An attempt has been made to project electorates over the next 5 year period and this is shown in a separate Schedule and shows that two Wards would be outside the range.

A Council of 28

- 4.12 For a Council of 28 the tolerances referred to in paragraph 4.4 would mean the electorate would have to be within the following ranges:
- 1 Member Ward – Electorate between 2,291 and 2,800
 - 2 Member Ward – Electorate between 4,581 and 5,599
 - 3 Member Ward – Electorate between 6,872 and 8,399

The proposal is shown on Plan 4 and has an associated schedule. It has a combination of 1, 2 and 3 Member Wards which remain co-terminus with parish boundaries, but not County Divisions. Proposed Ward 3 is outside the tolerances. The five year projection shows three Wards (3, 7 and 10) outside the tolerances.

A Council of 32

- 4.13 For a Council of 32 the tolerances referred to in paragraph 4.4 could mean the electorates would have to be within the following ranges:
- 1 Member Ward – Electorate between 2,004 and 2,450
 - 2 Member Ward – Electorate between 4,009 and 4,899
 - 3 Member Ward – Electorate between 6,013 and 7,349

The proposal is shown on Plan 3 and has an associated schedule. It has a combination of 1, 2 and 3 Member Wards which is co-terminus with parish boundaries and County Divisions. All of the Wards are within tolerances except Ward 1. The five year projection shows three Wards (1, 3 and 10) outside the tolerances.

5.0 NEXT STEPS:

- 5.1 The Working Group should make recommendations to Council for its meeting on 21 February 2012. This will form the basis of the Council's initial representations to the Local Government Boundary Commission.
- 5.2 The Commission will be undertaking further formal local consultation during 2012 and individuals, groups and organisations will be entitled to make representations direct to the Commission during that consultation.

Council size meetings: Framework for discussion with the Council.

General council size questions

The following is divided into four key areas with sub headings for prompts:

- **Managing the business of the Council: To what extent is council size influenced by the council's decision-making process or, conversely, the decision making structure fitted around the council size?**
 - (a) What is the overall structure of decision making? Do Councillors match the work to fit the time available to them, or stretch/shrink the time they spend according to how much work they want to/ need to do?
 - (b) Has the Council studied how much time their members spend on Council business?
 - (c) What assessments have been made of how many members it needs to function effectively, particularly since the introduction of executive arrangements? In a hypothetical scenario where the council size was increased or reduced by 10%, how would you do things differently?
 - (d) To what extent is the current council size a factor in determining the political management, scrutiny and governance arrangements or is it the other way round?
 - (e) If you had a free hand, are there any changes you would make to the political management, scrutiny and governance arrangements? If so, how might that impact on the number of councillors required.
 - (f) How are decisions 'cascaded' down the structure? Is the balance between member decisions and officer delegated decisions effective? Is there any duplication of work?
- **Scrutiny of the Council, outside bodies and Others**
 - (a) What's the structure? An overview and scrutiny committee, or several scrutiny committees? How do subjects get tackled – in Committee or Task & Finish Groups? How many subjects at any one time? What's the time-span for a particular study?
 - (b) Is Scrutiny just the Councillors doing meetings or do they take external evidence?
 - (c) If the former, what do the members do between meetings?

(d) How is the Council handling health scrutiny – who is involved? How much work do they do?

(e) How many twin-hatted members sit on outside bodies and how are conflicts of interest resolved?

- **Representational Role: Representing Electors to the Council**

(a) What sort of engagement is there between front-line councillors with electors? One-to-one when there's a customer complaint, or gathering views about policy from the whole community? If the latter, how?

(b) What is the structure of local area committees. What are their responsibilities? Is membership limited to councillors? – is it open to district councillors or co-option from the wider community?

(c) Do Councillors fix day-to-day problems by taking them to officers or by representing elector issues as policy views in meetings of the Council?

(d) How does the Councillor engage? Surgery, newsletter, blog, public meetings, or not at all?

(e) What do officers do to facilitate councillor engagement?

- **Representing the Council in the community**

(a) Does the councillor go to meetings of community bodies, parish councils? If so, how many? what for? Do councillors feel obliged to go to meetings of each individual parish council in their respective divisions or is it to meetings of "clusters" of parishes? Where the former, is this an effective use of an elected members time?

(b) Does the Council attract candidates and retain members?

(c) Are Councillors "go-between" between clients/customers/electors and paid service staff to fix service delivery complaints?

(d) What happens when a Councillor is absent? Formal taking on of responsibility by other elected members, informal contact point for electors, or nothing? (Maybe different in multi-member wards). Do front line councillors take the strain of, for example Executive members whose time maybe limited?

(e) Do Councillors learn and develop on the job or in formal training?

(f) Has the Council experienced any statutory or other failures because there weren't enough councillors? Are Councillors bored or "inventing" work to do?

ELECTORAL REVIEW**SUMMARY OF COMMENTS FROM PARISH COUNCILS****COUNCIL SIZE:**

<u>Parish:</u>	<u>Comment:</u>
Alne	Would prefer a reduction less than 50%, but no figure specified.
Bedale	Would prefer a 25% reduction.
Bilsdale Midcable	No comment.
Carlton in Cleveland	No comment.
East Cowton	Do not support a reduction.
Easingwold	Would prefer a reduction less than 50%, but no figure specified.
Great and Little Broughton	Support the proposals.
Great Ayton	Would prefer a 25% reduction.
Kirkby Fleetham with Fencote	Support the proposals.
Kirkby in Cleveland	No comment.
Myton on Swale	Support the proposals.
Rudby	Would prefer a 10% - 15% reduction.
Raskelf	Would prefer a 25% reduction.
Sessay	Support a reduction
Stokesley	Would prefer a 25% reduction.
Sutton-under-Whitstonecliffe	No comment.

Warding Arrangements:

<u>Parish:</u>	<u>Comment:</u>
Alne	Support the proposals.
Bedale	Question whether West Tanfield/Pickhill should be in the same Ward as Bedale. Suggest more appropriate to include additional areas in Aiskew/Leeming Bar area.
Bilsdale Midcable	Support the proposals.
Carlton in Cleveland	Do not support combining its area with Stokesley.
Easingwold	No comment.
East Cowton	Did not support amalgamation of areas into larger Wards.
Great and Little Broughton	Support the proposals.
Great Ayton	No comment.

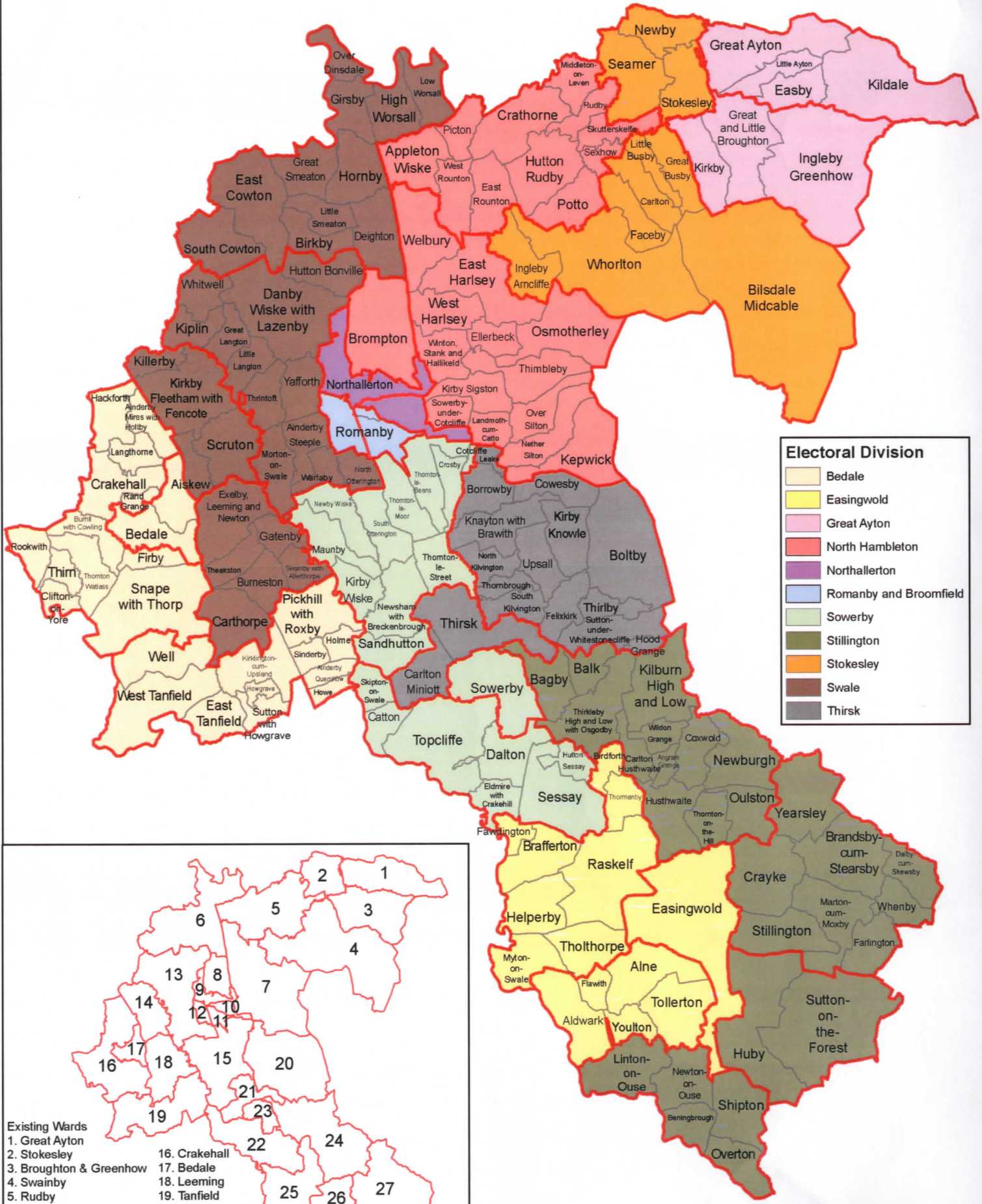
Kirkby Fleetham with Fencote	Support the proposals.
Kirkby in Cleveland	Concern that representation in rural areas will suffer.
Myton on Swale	Support the proposals.
Raskelf	No comment.
Rudby	No comment.
Sessay	Concern that larger wards will mean less representation.
Stokesley	No comment.
Sutton-under-Whitstonecliffe	Do not support combining its area with Thirsk.

ELECTORAL ARRANGEMENTS

SUMMARY OF FEEDBACK FROM MEMBER BRIEFING

- | | | |
|----------------------------|---|--|
| Councillor DH Smith | - | concerned that focus is on Market Towns. |
| Councillor D Webster | - | is it possible to split the proposed Wards to make a clearer division between urban and rural areas? |
| Councillor Mrs M Skilbeck | - | concerned about significant increase in work. |
| Councillor G Dadd | - | not against combining urban/rural areas. |
| Councillor B Griffiths | - | suggests creation of some other options with smaller reductions. |
| Councillor K Hardisty | - | an alternative for 33 Members. |
| Councillor B Baker | - | increase in parishes per Ward is a concern because of increase in need to attend meetings. |
| Councillor D Hugill | - | more work on National Park Authority with only 22 Members. |
| | - | issues are different in rural and urban areas. |
| Councillor P Bardon | - | any reduction in numbers will increase workloads for future Members. |
| Councillor M Robson | - | supported Councillor Bardon. Need to bear in mind increases in development in specific areas and effect on electorate. |
| Councillor a Wood | - | we should identify how governance arrangements will work before identifying an appropriate number of Members. |
| Councillor Mrs F Greenwell | - | 50% reduction should be a worst case scenario. Suggests the Working Party should look at at least two options. |

Plan 1 - Existing County Divisions, District Wards and Parishes



Electoral Division

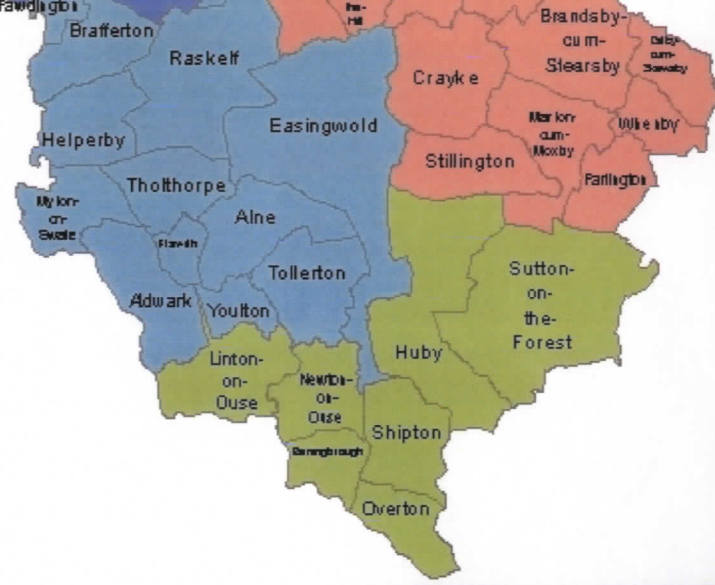
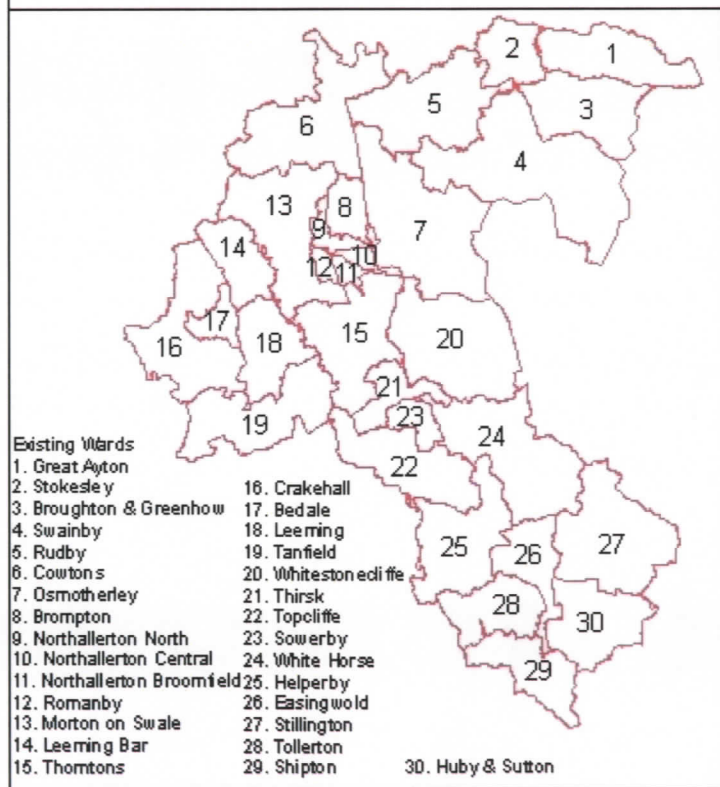

Bedale
Easingwold
Great Ayton
North Hambleton
Northallerton
Romanby and Broomfield
Sowerby
Stillington
Stokesley
Swale
Thirsk

- Existing Wards**
- | | | |
|------------------------------|----------------------|-------------------|
| 1. Great Ayton | 16. Crakehall | 24 |
| 2. Stokesley | 17. Bedale | 25 |
| 3. Broughton & Greenhow | 18. Leeming | 26 |
| 4. Swainby | 19. Tanfield | 27 |
| 5. Rudby | 20. Whitestonecliffe | 28 |
| 6. Cowtons | 21. Thirsk | 29 |
| 7. Osmotherley | 22. Topcliffe | 30. Huby & Sutton |
| 8. Brompton | 23. Sowerby | |
| 9. Northallerton North | 24. White Horse | |
| 10. Northallerton Central | 25. Helperby | |
| 11. Northallerton Broomfield | 26. Easingwold | |
| 12. Romanby | 27. Stillington | |
| 13. Morton On Swale | 28. Tollerton | |
| 14. Leeming Bar | 29. Shipton | |
| 15. Thorntons | | |

HAMBLETON
DISTRICT COUNCIL

Reproduced by permission of Ordnance Survey on behalf of HMSO. © Crown copyright and database right 2011. Ordnance Survey Licence number 100018555

Plan 2 - Proposed New District Wards - 22 seats



HAMBLETON
DISTRICT COUNCIL

Reproduced by permission of Ordnance Survey on behalf of HMSO. © Crown copyright and database right 2012. Ordnance Survey Licence number 100018555

Schedule for Plan 2 - 22 Seats

22 Seats

71,263 divided by 2 = 3239

Range

-10% 10%

1 Seat 3239 2915 3563

2 Seats 6478 5831 7126

3 Seats 9718 8746 10689

Plan Reference Number	Division	Ward	Parish	Parish Electorate	Proposed Electorate Total	Proposed Seats
1	Bedale	Bedale	Aiskew	1,224	6,700	2
	Bedale	Bedale	Bedale	2,574		
	Bedale	Crakehall	Ainderby Mires with Holtby	22		
	Bedale	Crakehall	Burrill with Cowling	75		
	Bedale	Crakehall	Clifton-on-Yore	29		
	Bedale	Crakehall	Crakehall	485		
	Bedale	Crakehall	Firby	39		
	Bedale	Crakehall	Hackforth	129		
	Bedale	Crakehall	Langthorne	52		
	Bedale	Crakehall	Rand Grange	4		
	Bedale	Crakehall	Rookwith	16		
	Bedale	Crakehall	Snape with Thorp	332		
	Bedale	Crakehall	Thirn	74		
	Bedale	Crakehall	Thornton Watlass	168		
	Bedale	Tanfield	Ainderby Quernhow	49		
	Bedale	Tanfield	East Tanfield	27		
	Bedale	Tanfield	Holme	44		
	Bedale	Tanfield	Howe	18		
	Bedale	Tanfield	Howgrave	4		
	Bedale	Tanfield	Kirklington-cum-Upsland	179		
	Bedale	Tanfield	Nosterfield	0		
	Bedale	Tanfield	Pickhill-with-Roxby	316		
Bedale	Tanfield	Sinderby	121			
Bedale	Tanfield	Sutton with Howgrave	75			
Bedale	Tanfield	Well	206			
Bedale	Tanfield	West Tanfield	438			
2	Easingwold	Easingwold	Easingwold	3,836	7,023	2
	Easingwold	Helperby	Birdforth	18		
	Easingwold	Helperby	Brafferton	236		
	Easingwold	Helperby	Fawdington	11		
	Easingwold	Helperby	Helperby	417		
	Easingwold	Helperby	Myton-on-Swale	120		
	Easingwold	Helperby	Raskelf	410		
	Easingwold	Helperby	Tholthorpe	230		
	Easingwold	Helperby	Thormanby	89		
	Easingwold	Tollerton	Aldwark	135		
	Easingwold	Tollerton	Alne	610		
	Easingwold	Tollerton	Flawith	70		
	Easingwold	Tollerton	Tollerton	800		
	Easingwold	Tollerton	Youlton	41		

3	Great Ayton	Broughton & Greenhow	Great and Little Broughton	823	5,563 under by 268	2
	Great Ayton	Broughton & Greenhow	Ingleby Greenhow	314		
	Great Ayton	Broughton & Greenhow	Kirkby	264		
	Great Ayton	Great Ayton	Easby	77		
	Great Ayton	Great Ayton	Great Ayton	3,876		
	Great Ayton	Great Ayton	Kildale	117		
	Great Ayton	Great Ayton	Little Ayton	92		
4	North Hambleton	Brompton	Brompton	1,707	3,164	1
	North Hambleton	Osmotherley	East Harlsey	230		
	North Hambleton	Osmotherley	Ellerbeck	52		
	North Hambleton	Osmotherley	Kepwick	66		
	North Hambleton	Osmotherley	Kirby Sigston	69		
	North Hambleton	Osmotherley	Landmoth-cum-Catto	15		
	North Hambleton	Osmotherley	Nether Silton	85		
	North Hambleton	Osmotherley	Osmotherley	485		
	North Hambleton	Osmotherley	Over Silton	64		
	North Hambleton	Osmotherley	Sowerby-under-Cotcliffe	34		
	North Hambleton	Osmotherley	Thimbleby	57		
	North Hambleton	Osmotherley	Welbury	211		
	North Hambleton	Osmotherley	West Harlsey	36		
	North Hambleton	Osmotherley	Winton, Stank and Hallikeld	53		
5	North Hambleton	Rudby	Appleton Wiske	407	3,002	1
	North Hambleton	Rudby	Crathorne	150		
	North Hambleton	Rudby	East Rounton	79		
	North Hambleton	Rudby	Hutton Rudby	1,348		
	North Hambleton	Rudby	Middleton-on-Leven	79		
	North Hambleton	Rudby	Picton	114		
	North Hambleton	Rudby	Potto	258		
	North Hambleton	Rudby	Rudby	279		
	North Hambleton	Rudby	Sexhow	20		
	North Hambleton	Rudby	Skutterskelfe	107		
	North Hambleton	Rudby	West Rounton	161		
6	Northallerton	Northallerton Central	Northallerton Central	3,451	6,430	2
	Northallerton	Northallerton North	Northallerton North East	2,979		
7	Romanby & Broomfield	Northallerton Broomfield	Northallerton South	1,806	6,970	2
	Romanby & Broomfield	Northallerton Broomfield	Romanby - Broomfield	1,872		
	Romanby & Broomfield	Romanby	Romanby - Romanby	3,292		
8	Sowerby	Sowerby	Sowerby	3,352	3,352	1

9	Sowerby	Thorntons	Cotcliffe	6	3,247	1
	Sowerby	Thorntons	Crosby	17		
	Sowerby	Thorntons	Kirby Wiske	85		
	Sowerby	Thorntons	Maunby	117		
	Sowerby	Thorntons	Newby Wiske	154		
	Sowerby	Thorntons	Newsham-with-Breckenbrough	97		
	Sowerby	Thorntons	Sandhutton	210		
	Sowerby	Thorntons	South Otterington	277		
	Sowerby	Thorntons	Thornton-le-Beans	205		
	Sowerby	Thorntons	Thornton-le-Moor	261		
	Sowerby	Thorntons	Thornton-le-Street	94		
	Sowerby	Topcliffe	Catton	93		
	Sowerby	Topcliffe	Dalton	450		
	Sowerby	Topcliffe	Eldmire-with-Crakehill	20		
	Sowerby	Topcliffe	Hutton Sessay	72		
	Sowerby	Topcliffe	Sessay	273		
	Sowerby	Topcliffe	Skipton-on-Swale	57		
	Sowerby	Topcliffe	Topcliffe	759		
	10	Stillington	Huby Sutton	Huby		
Stillington		Huby Sutton	Sutton-on-the-Forest	658		
Stillington		Shipton	Beningbrough	44		
Stillington		Shipton	Linton-on-Ouse	715		
Stillington		Shipton	Newton-on-Ouse	467		
Stillington		Shipton	Overton	51		
Stillington		Shipton	Shipton	584		
11	Stillington	Stillington	Brandsby-cum-Stearsby	222	3,291	1
	Stillington	Stillington	Crayke	317		
	Stillington	Stillington	Dalby-Cum-Skewsby	90		
	Stillington	Stillington	Farlington	103		
	Stillington	Stillington	Martin-cum-Moxby	59		
	Stillington	Stillington	Stillington	663		
	Stillington	Stillington	Whenby	54		
	Stillington	Stillington	Yearsley	83		
	Stillington	White Horse	Angram Grange	10		
	Stillington	White Horse	Bagby	434		
	Stillington	White Horse	Balk	48		
	Stillington	White Horse	Carlton Husthwaite	134		
	Stillington	White Horse	Coxwold	165		
	Stillington	White Horse	Husthwaite	337		
	Stillington	White Horse	Kilburn High and Low	199		
	Stillington	White Horse	Newburgh	35		
	Stillington	White Horse	Oulston	79		
	Stillington	White Horse	Thirkleby High & Low with Osgodby	220		
	Stillington	White Horse	Thornton-on-the-Hill	24		
	Stillington	White Horse	Wildon Grange	15		

12	Stokesley	Stokesley	Newby	188	6,121	2
	Stokesley	Stokesley	Seamer	470		
	Stokesley	Stokesley	Stokesley	3,882		
	Stokesley	Swainby	Bilsdale Midcable	283		
	Stokesley	Swainby	Carlton	250		
	Stokesley	Swainby	Faceby	172		
	Stokesley	Swainby	Great Busby	67		
	Stokesley	Swainby	Ingleby Arncliffe	278		
	Stokesley	Swainby	Little Busby	18		
	Stokesley	Swainby	Whorlton	513		
13	Swale	Cowtons	Birkby	29	2,990	1
	Swale	Cowtons	Deighton	87		
	Swale	Cowtons	East Cowton	541		
	Swale	Cowtons	Girsby	30		
	Swale	Cowtons	Great Smeaton	169		
	Swale	Cowtons	High Worsall	31		
	Swale	Cowtons	Hornby	213		
	Swale	Cowtons	Little Smeaton	33		
	Swale	Cowtons	Low Worsall	238		
	Swale	Cowtons	Over Dinsdale	65		
	Swale	Cowtons	South Cowton	102		
	Swale	Morton-on-Swale	Ainderby Steeple	182		
	Swale	Morton-on-Swale	Danby Wiske with Lazenby	235		
	Swale	Morton-on-Swale	Great Langton	104		
	Swale	Morton-on-Swale	Hutton Bonville	62		
	Swale	Morton-on-Swale	Kiplin	48		
	Swale	Morton-on-Swale	Little Langton	38		
	Swale	Morton-on-Swale	Morton-on-Swale	430		
	Swale	Morton-on-Swale	North Otterington	34		
	Swale	Morton-on-Swale	Thrintoft	115		
Swale	Morton-on-Swale	Warlaby	36			
Swale	Morton-on-Swale	Whitwell	29			
Swale	Morton-on-Swale	Yafforth	139			
14	Swale	Leeming	Burneston	239	3,585	1
	Swale	Leeming	Carthorpe	199		
	Swale	Leeming	Exelby Leeming & Newton	1,419		
	Swale	Leeming	Gatenby	27		
	Swale	Leeming	Swainby with Allerthorpe	10		
	Swale	Leeming	Theakston	91		
	Swale	Leeming Bar	Aiskew - Leeming Bar	763		
	Swale	Leeming Bar	Killerby	24		
	Swale	Leeming Bar	Kirkby Fleetham with Fencote	432		
	Swale	Leeming Bar	Scruton	381		

15	Thirsk	Thirsk	Carlton Miniott	789	6,372	2
	Thirsk	Thirsk	Thirsk	3,999		
	Thirsk	Whitstonecliffe	Boltby	133		
	Thirsk	Whitstonecliffe	Borrowby	322		
	Thirsk	Whitstonecliffe	Cowesby	47		
	Thirsk	Whitstonecliffe	Felixkirk	78		
	Thirsk	Whitstonecliffe	Hood Grange	3		
	Thirsk	Whitstonecliffe	Kirby Knowle	61		
	Thirsk	Whitstonecliffe	Knayton with Brawith	270		
	Thirsk	Whitstonecliffe	Leake	6		
	Thirsk	Whitstonecliffe	North Kilvington	28		
	Thirsk	Whitstonecliffe	South Kilvington	213		
	Thirsk	Whitstonecliffe	Sutton-under-Whitstonecliffe	254		
	Thirsk	Whitstonecliffe	Thirlby	105		
	Thirsk	Whitstonecliffe	Thornbrough	10		
	Thirsk	Whitstonecliffe	Upsall	54		
Total Electorate and Number of Proposed Seats				71,263		22

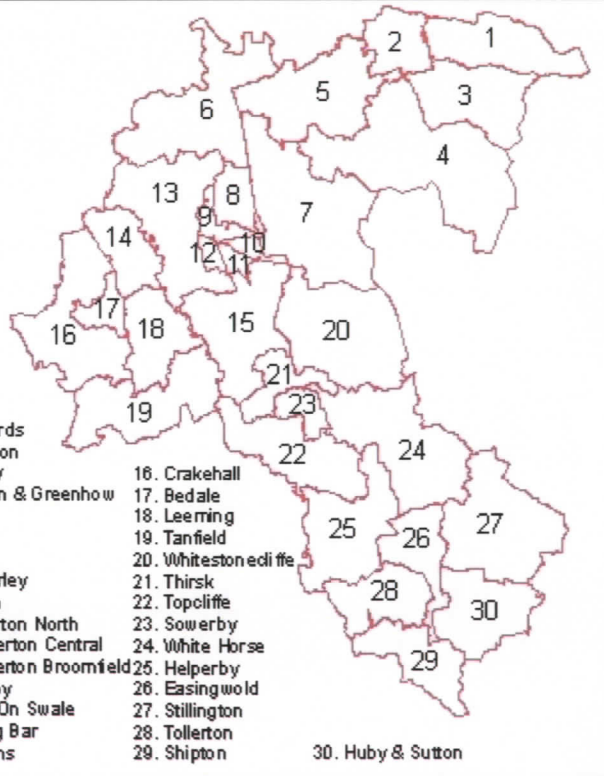

5 year forecast for 22 Seats

County Division	Proposed New District Wards	Proposed Number of Seats	Electorate of Proposed New Ward	Projected total electorate at 2016	Variance	10% under		10% over	
						1 seat	2 seats	1 seat	2 seats
						3080	3764	6160	7528
Bedale	1 Bedale, Crakehall, Tanfield	2	6700	7355	✓				
Easingwold	2 Easingwold, Helperby, Tollerton	2	7023	7412	✓				
Great Ayton	3 Broughton & Greenhow, Great Ayton	2	5563	5727	✗			433-	
North Hambleton	4 Brompton, Osmotherley	1	3164	3232	✓				
	5 Rudby	1	3002	3121	✓				
Northallerton	6 Northallerton Central, Northallerton North	2	6430	6635	✓				
Romanby & Broomfield	7 Romanby, Northallerton Broomfield	2	6970	7775	✗				247+
Sowerby	8 Sowerby	1	3352	3723	✓				
	9 Thorntons, Topcliffe	1	3247	3337	✓				
Stillington	10 Huby Sutton, Shipton	1	3453	3505	✓				
	11 Stillington, White Horse	1	3291	3331	✓				
Stokesley	12 Stokesley, Swainby	2	6121	6413	✓				
Swale	13 Cowtons, Morton-on-Swale	1	2990	3235	✓				
	14 Leeming, Leeming Bar	1	3585	3763	✓				
Thirsk	15 Thirsk, Whitestonecliffe	2	6372	6732	✓				
11 Divisions	15 Wards	22	71263	75296					

75296 divided by 22 = 3423

Plan 3 - Proposed New District Wards - 32 Seats

Proposed District Wards



Existing Wards

- 1. Great Ayton
- 2. Stokesley
- 3. Broughton & Greenhow
- 4. Swainby
- 5. Rudby
- 6. Cowtons
- 7. Osmotherley
- 8. Brompton
- 9. Northallerton North
- 10. Northallerton Central
- 11. Northallerton Broomfield
- 12. Romanby
- 13. Morton On Swale
- 14. Leeming Bar
- 15. Thomtons
- 16. Crakehall
- 17. Bedale
- 18. Leeming
- 19. Tanfield
- 20. Whitstonediffe
- 21. Thirsk
- 22. Topcliffe
- 23. Sowerby
- 24. White Horse
- 25. Helperby
- 26. Easingwold
- 27. Stillington
- 28. Tollerton
- 29. Shipton
- 30. Huby & Sutton

HAMBLETON
DISTRICT COUNCIL

Reproduced by permission of Ordnance Survey on behalf of HMSO. © Crown copyright and database right 2012. Ordnance Survey Licence number 100018555

Schedule for Plan 3 - 32 Seats

32 Seats
71,263 divided by 32 = 2227

		Range minus 10% plus 10%	
1 Seat	2227	2004	2450
2 Seats	4454	4009	4899
3 Seats	6681	6013	7349

Plan Reference Number	Division	Ward	Parish	Parish Electorate	Proposed Electorate Total	Proposed Seats
1	Great Ayton	Broughton & Greenhow	Great and Little Broughton	823	5,563	2
	Great Ayton	Broughton & Greenhow	Ingleby Greenhow	314		
	Great Ayton	Broughton & Greenhow	Kirkby	264		
	Great Ayton	Great Ayton	Easby	77		
	Great Ayton	Great Ayton	Great Ayton	3,876		
	Great Ayton	Great Ayton	Kildale	117		
	Great Ayton	Great Ayton	Little Ayton	92		
2	Stokesley	Stokesley	Newby	188	6,121	3
	Stokesley	Stokesley	Seamer	470		
	Stokesley	Stokesley	Stokesley	3,882		
	Stokesley	Swainby	Bilsdale Midcable	283		
	Stokesley	Swainby	Carlton	250		
	Stokesley	Swainby	Faceby	172		
	Stokesley	Swainby	Great Busby	67		
	Stokesley	Swainby	Ingleby Arncliffe	278		
	Stokesley	Swainby	Little Busby	18		
	Stokesley	Swainby	Whorlton	513		
	3	North Hambleton	Osmotherley	Ellerbeck		
North Hambleton		Osmotherley	Kepwick	66		
North Hambleton		Osmotherley	Kirby Sigston	69		
North Hambleton		Osmotherley	Landmoth-cum-Catto	15		
North Hambleton		Osmotherley	Nether Silton	85		
North Hambleton		Osmotherley	Osmotherley	485		
North Hambleton		Osmotherley	Over Silton	64		
North Hambleton		Osmotherley	Sowerby-under-Cotcliffe	34		
North Hambleton		Osmotherley	Thimbleby	57		
North Hambleton		Osmotherley	West Harlsey	36		
North Hambleton		Osmotherley	Winton, Stank and Hallikeld	53		
North Hambleton		Rudby	Appleton Wiske	407		
North Hambleton		Rudby	Crathorne	150		
North Hambleton		Rudby	East Rounton	79		
North Hambleton		Rudby	Hutton Rudby	1,348		
North Hambleton		Rudby	Middleton-on-Leven	79		
North Hambleton		Rudby	Picton	114		
North Hambleton		Rudby	Potto	258		
North Hambleton		Rudby	Rudby	279		
North Hambleton		Rudby	Sexhow	20		
North Hambleton		Rudby	Skutterskelfe	107		
North Hambleton	Rudby	West Rounton	161			
4	North Hambleton	Brompton	Brompton	1,707	2,148	1
	North Hambleton	Osmotherley	East Harlsey	230		
	North Hambleton	Osmotherley	Welbury	211		

Plan Reference Number	Division	Ward	Parish	Parish Electorate	Proposed Electorate Total	Proposed Seats			
5	Swale	Cowtons	Birkby	29	2,169	1			
	Swale	Cowtons	Deighton	87					
	Swale	Cowtons	East Cowton	541					
	Swale	Cowtons	Girsby	30					
	Swale	Cowtons	Great Smeaton	169					
	Swale	Cowtons	High Worsall	31					
	Swale	Cowtons	Hornby	213					
	Swale	Cowtons	Little Smeaton	33					
	Swale	Cowtons	Low Worsall	238					
	Swale	Cowtons	Over Dinsdale	65					
	Swale	Cowtons	South Cowton	102					
	Swale	Morton-on-Swale	Danby Wiske with Lazenby	235					
	Swale	Morton-on-Swale	Great Langton	104					
	Swale	Morton-on-Swale	Hutton Bonville	62					
	Swale	Morton-on-Swale	Kiplin	48					
	Swale	Morton-on-Swale	Little Langton	38					
	Swale	Morton-on-Swale	Thrintoft	115					
	Swale	Morton-on-Swale	Whitwell	29					
	6	Northallerton	Northallerton Central	Northallerton			3,451	6,430	3
		Northallerton	Northallerton North	Northallerton			2,979		
7	Bedale	Crakehall	Burrill with Cowling	75	2,210	1			
	Bedale	Crakehall	Clifton-on-Yore	29					
	Bedale	Crakehall	Firby	39					
	Bedale	Crakehall	Rookwith	16					
	Bedale	Crakehall	Snape with Thorp	332					
	Bedale	Crakehall	Thirn	74					
	Bedale	Crakehall	Thornton Watlass	168					
	Bedale	Tanfield	Ainderby Quernhow	49					
	Bedale	Tanfield	East Tanfield	27					
	Bedale	Tanfield	Holme	44					
	Bedale	Tanfield	Howe	18					
	Bedale	Tanfield	Howgrave	4					
	Bedale	Tanfield	Kirklington-cum-Upsland	179					
	Bedale	Tanfield	Nosterfield	0					
	Bedale	Tanfield	Pickhill-with-Roxby	316					
	Bedale	Tanfield	Sinderby	121					
	Bedale	Tanfield	Sutton with Howgrave	75					
	Bedale	Tanfield	Well	206					
	Bedale	Tanfield	West Tanfield	438					
	8	Bedale	Bedale	Aiskew			1,224	4,490	2
Bedale		Bedale	Bedale	2,574					
Bedale		Crakehall	Ainderby Mires with Holtby	22					
Bedale		Crakehall	Crakehall	485					
Bedale		Crakehall	Hackforth	129					
Bedale		Crakehall	Langthorne	52					
Bedale		Crakehall	Rand Grange	4					

Plan Reference Number	Division	Ward	Parish	Parish Electorate	Proposed Electorate Total	Proposed Seats
9	Swale	Leeming	Burneston	239	4,406	2
	Swale	Leeming	Carthorpe	199		
	Swale	Leeming	Exelby Leeming & Newton	1,419		
	Swale	Leeming	Gatenby	27		
	Swale	Leeming	Swainby with Allerthorpe	10		
	Swale	Leeming	Theakston	91		
	Swale	Leeming Bar	Aiskew	763		
	Swale	Leeming Bar	Killerby	24		
	Swale	Leeming Bar	Kirkby Fleetham with Fencote	432		
	Swale	Leeming Bar	Scruton	381		
	Swale	Morton-on-Swale	Ainderby Steeple	182		
	Swale	Morton-on-Swale	Morton-on-Swale	430		
	Swale	Morton-on-Swale	North Otterington	34		
	Swale	Morton-on-Swale	Warlaby	36		
	Swale	Morton-on-Swale	Yafforth	139		
10	Romanby & Broomfield	Northallerton Broomfield	Northallerton	1,806	6,970	3
	Romanby & Broomfield	Northallerton Broomfield	Romanby	1,872		
	Romanby & Broomfield	Romanby	Romanby	3,292		
11	Sowerby	Thorntons	Cotcliffe	6	2,432	1
	Sowerby	Thorntons	Crosby	17		
	Sowerby	Thorntons	Kirby Wiske	85		
	Sowerby	Thorntons	Maunby	117		
	Sowerby	Thorntons	Newby Wiske	154		
	Sowerby	Thorntons	Newsham-with-Breckenbrough	97		
	Sowerby	Thorntons	Sandhutton	210		
	Sowerby	Thorntons	South Otterington	277		
	Sowerby	Thorntons	Thornton-le-Beans	205		
	Sowerby	Thorntons	Thornton-le-Moor	261		
	Sowerby	Thorntons	Thornton-le-Street	94		
	Sowerby	Topcliffe	Catton	93		
	Sowerby	Topcliffe	Skipton-on-Swale	57		
	Sowerby	Topcliffe	Topcliffe	759		
12	Thirsk	Thirsk	Carlton Miniott	789	6,372	3
	Thirsk	Thirsk	Thirsk	3,999		
	Thirsk	Whitestonecliffe	Boltby	133		
	Thirsk	Whitestonecliffe	Borrowby	322		
	Thirsk	Whitestonecliffe	Cowesby	47		
	Thirsk	Whitestonecliffe	Felixkirk	78		
	Thirsk	Whitestonecliffe	Hood Grange	3		
	Thirsk	Whitestonecliffe	Kirby Knowle	61		
	Thirsk	Whitestonecliffe	Knayton with Brawith	270		
	Thirsk	Whitestonecliffe	Leake	6		
	Thirsk	Whitestonecliffe	North Kilvington	28		
	Thirsk	Whitestonecliffe	South Kilvington	213		
	Thirsk	Whitestonecliffe	Sutton-under-Whitestonecliffe	254		
	Thirsk	Whitestonecliffe	Thirlby	105		
	Thirsk	Whitestonecliffe	Thornbrough	10		
	Thirsk	Whitestonecliffe	Upsall	54		

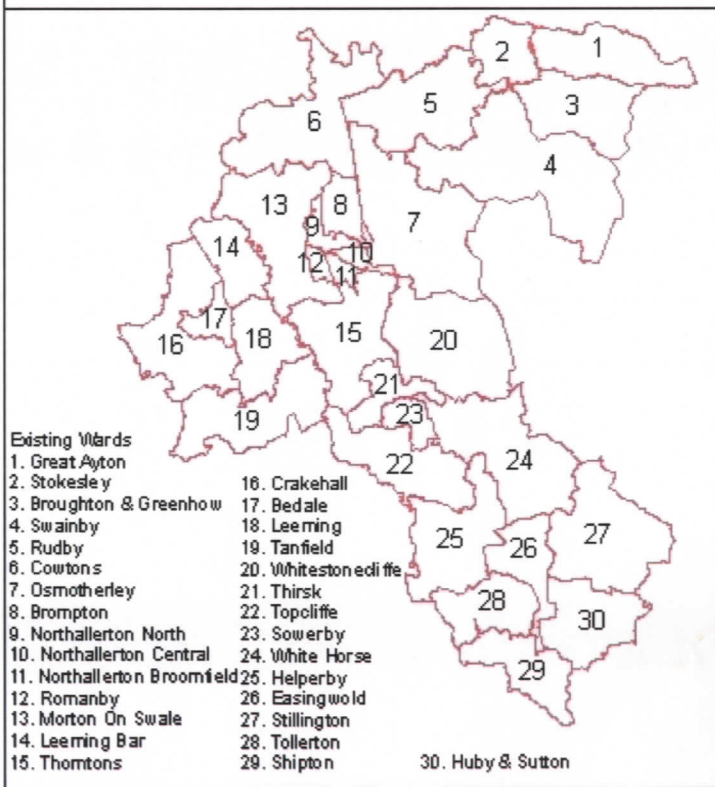

Plan Reference Number	Division	Ward	Parish	Parish Electorate	Proposed Electorate Total	Proposed Seats
13	Sowerby	Sowerby	Sowerby	3,352	4,167	2
	Sowerby	Topcliffe	Dalton	450		
	Sowerby	Topcliffe	Eldmire-with-Crakehill	20		
	Sowerby	Topcliffe	Hutton Sessay	72		
	Sowerby	Topcliffe	Sessay	273		
14	Stillington	Stillington	Brandsby-cum-Stearsby	222	2,322	1
	Stillington	Stillington	Crayke	317		
	Stillington	Stillington	Yearsley	83		
	Stillington	White Horse	Angram Grange	10		
	Stillington	White Horse	Bagby	434		
	Stillington	White Horse	Balk	48		
	Stillington	White Horse	Carlton Husthwaite	134		
	Stillington	White Horse	Coxwold	165		
	Stillington	White Horse	Husthwaite	337		
	Stillington	White Horse	Kilburn High and Low	199		
	Stillington	White Horse	Newburgh	35		
	Stillington	White Horse	Oulston	79		
	Stillington	White Horse	Thirkleby High and Low with Osgodby	220		
	Stillington	White Horse	Thornton-on-the-Hill	24		
	Stillington	White Horse	Wildon Grange	15		
15	Easingwold	Helperby	Birdforth	18	2,387	1
	Easingwold	Helperby	Brafferton	236		
	Easingwold	Helperby	Fawdington	11		
	Easingwold	Helperby	Helperby	417		
	Easingwold	Helperby	Myton-on-Swale	120		
	Easingwold	Helperby	Raskelf	410		
	Easingwold	Helperby	Tholthorpe	230		
	Easingwold	Helperby	Thormanby	89		
	Easingwold	Tollerton	Aldwark	135		
	Easingwold	Tollerton	Alne	610		
	Easingwold	Tollerton	Flawith	70		
	Easingwold	Tollerton	Youlton	41		
	16	Easingwold	Easingwold	Easingwold		
Easingwold		Tollerton	Tollerton	800		
17	Stillington	Huby Sutton	Huby	934	4,422	2
	Stillington	Huby Sutton	Sutton-on-the-Forest	658		
	Stillington	Shipton	Beningbrough	44		
	Stillington	Shipton	Linton-on-Ouse	715		
	Stillington	Shipton	Newton-on-Ouse	467		
	Stillington	Shipton	Overton	51		
	Stillington	Shipton	Shipton	584		
	Stillington	Stillington	Dalby-Cum-Skewsby	90		
	Stillington	Stillington	Farlington	103		
	Stillington	Stillington	Marton-cum-Moxby	59		
	Stillington	Stillington	Stillington	663		
	Stillington	Stillington	Whenby	54		
Total Electorate and Number of Proposed Seats				71,263		32

5 year forecast for 32 Seats

Plan Reference Number	Proposed Number of Seats	Electorate of Proposed New Ward	Projected total electorate at 2016	10% under			10% over		10% over 10%over
				1 seat	2 seats	3 seats	10% under	10% over	
				2118	2588	4236	5176	6354	7764
1	2	5563	5727				164+		
2	3	6121	6413						
3	2	4018	4142		94-				
4	1	2148	2211						
5	1	2169	2387						
6	3	6430	6635						
7	1	2210	2320						
8	2	4490	5035						
9	2	4406	4611						
10	3	6970	7775						11 +
11	1	2432	2459						
12	3	6372	6732						
13	2	4167	4601						
14	1	2322	2345						
15	1	2387	2421						
16	2	4636	4991						
17	2	4422	4491						
Totals	32	71263	75296						

Plan 4 - Proposed New District Wards - 28 Seats

Proposed District Wards



HAMBLETON
DISTRICT COUNCIL

Reproduced by permission of Ordnance Survey on behalf of HMSO. © Crown copyright and database right 2012. Ordnance Survey Licence number 100018555

Schedule for Plan 4 - 28 Seats

28 Seats
71,263 divided by 28 = 2545

		Range	
		-10%	10%
1 Seat	2545	2291	2800
2 Seats	5090	4581	5599
3 Seats	7635	6872	8399

Plan Reference Number	Division	Ward	Parish	Parish Electorate	Proposed Electorate Total	Proposed Seats
1	Great Ayton	Broughton & Greenhow	Ingleby Greenhow	314	4,759	2
	Great Ayton	Great Ayton	Easby	77		
	Great Ayton	Great Ayton	Great Ayton	3,876		
	Great Ayton	Great Ayton	Kildale	117		
	Great Ayton	Great Ayton	Little Ayton	92		
	Stokesley	Swainby	Bilsdale Midcable	283		
2	Great Ayton	Broughton & Greenhow	Great and Little Broughton	823	6,925	3
	Great Ayton	Broughton & Greenhow	Kirkby	264		
	Stokesley	Stokesley	Newby	188		
	Stokesley	Stokesley	Seamer	470		
	Stokesley	Stokesley	Stokesley	3,882		
	Stokesley	Swainby	Carlton	250		
	Stokesley	Swainby	Faceby	172		
	Stokesley	Swainby	Great Busby	67		
	Stokesley	Swainby	Ingleby Arncliffe	278		
	Stokesley	Swainby	Little Busby	18		
	Stokesley	Swainby	Whorlton	513		

Plan Reference Number	Division	Ward	Parish	Parish Electorate	Proposed Electorate Total	Propose'
3	North Hambleton	Osmotherley	East Harlsey	230	5,651 over by 52	2
	North Hambleton	Osmotherley	Ellerbeck	52		
	North Hambleton	Osmotherley	Kirby Sigston	69		
	North Hambleton	Osmotherley	Osmotherley	485		
	North Hambleton	Osmotherley	Sowerby-under-Cotcliffe	34		
	North Hambleton	Osmotherley	Thimbleby	57		
	North Hambleton	Osmotherley	Welbury	211		
	North Hambleton	Osmotherley	West Harlsey	36		
	North Hambleton	Osmotherley	Winton, Stank and Hallikeld	53		
	North Hambleton	Rudby	Appleton Wiske	407		
	North Hambleton	Rudby	Crathorne	150		
	North Hambleton	Rudby	East Rounton	79		
	North Hambleton	Rudby	Hutton Rudby	1,348		
	North Hambleton	Rudby	Middleton-on-Leven	79		
	North Hambleton	Rudby	Picton	114		
	North Hambleton	Rudby	Potto	258		
	North Hambleton	Rudby	Rudby	279		
	North Hambleton	Rudby	Sexhow	20		
	North Hambleton	Rudby	Skutterskelfe	107		
	North Hambleton	Rudby	West Rounton	161		
	Swale	Cowtons	East Cowton	541		
	Swale	Cowtons	Girsby	30		
	Swale	Cowtons	Great Smeaton	169		
	Swale	Cowtons	High Worsall	31		
	Swale	Cowtons	Hornby	213		
	Swale	Cowtons	Little Smeaton	33		
	Swale	Cowtons	Low Worsall	238		
Swale	Cowtons	Over Dinsdale	65			
Swale	Cowtons	South Cowton	102			
4	Swale	Cowtons	Birkby	29	2,405	1
	Swale	Cowtons	Deighton	87		
	Swale	Leeming Bar	Killerby	24		
	Swale	Leeming Bar	Kirkby Fleetham with Fencote	432		
	Swale	Leeming Bar	Scruton	381		
	Swale	Morton-on-Swale	Ainderby Steeple	182		
	Swale	Morton-on-Swale	Danby Wiske with Lazenby	235		
	Swale	Morton-on-Swale	Great Langton	104		
	Swale	Morton-on-Swale	Hutton Bonville	62		
	Swale	Morton-on-Swale	Kiplin	48		
	Swale	Morton-on-Swale	Little Langton	38		
	Swale	Morton-on-Swale	Morton-on-Swale	430		
	Swale	Morton-on-Swale	North Otterington	34		
	Swale	Morton-on-Swale	Thrintoft	115		
	Swale	Morton-on-Swale	Warlaby	36		
	Swale	Morton-on-Swale	Whitwell	29		
	Swale	Morton-on-Swale	Yafforth	139		

Plan Reference Number	Division	Ward	Parish	Parish Electorate	Proposed Electorate Total	Proposed Seats
5	North Hambleton	Brompton	Brompton	1,707	8,137	3
	Northallerton	Northallerton Central	Northallerton Central	3,451		
	Northallerton	Northallerton North	Northallerton North East	2,979		
6	Romanby & Broomfield	Northallerton Broomfield	Northallerton South	1,806	6,970	3
	Romanby & Broomfield	Northallerton Broomfield	Romanby - Broomfield	1,872		
	Romanby & Broomfield	Romanby	Romanby - Romanby	3,292		
7	Bedale	Bedale	Aiskew	1,224	5,429	2
	Bedale	Bedale	Bedale	2,574		
	Bedale	Crakehall	Ainderby Mires with Holtby	22		
	Bedale	Crakehall	Burrill with Cowling	75		
	Bedale	Crakehall	Clifton-on-Yore	29		
	Bedale	Crakehall	Crakehall	485		
	Bedale	Crakehall	Firby	39		
	Bedale	Crakehall	Hackforth	129		
	Bedale	Crakehall	Langthorne	52		
	Bedale	Crakehall	Rand Grange	4		
	Bedale	Crakehall	Rookwith	16		
	Bedale	Crakehall	Snape with Thorp	332		
	Bedale	Crakehall	Thirn	74		
	Bedale	Crakehall	Thornton Watlass	168		
	Bedale	Tanfield	Well	206		
8	Swale	Leeming	Burneston	239	2,748	1
	Swale	Leeming	Carthorpe	199		
	Swale	Leeming	Exelby Leeming & Newton	1,419		
	Swale	Leeming	Gatenby	27		
	Swale	Leeming	Swainby with Allerthorpe	10		
	Swale	Leeming	Theakston	91		
	Swale	Leeming Bar	Aiskew - Leeming Bar	763		

Plan Reference Number	Division	Ward	Parish	Parish Electorate	Proposed Electorate Total	Proposed Seats
9	Bedale	Tanfield	Ainderby Quernhow	49	2,794	1
	Bedale	Tanfield	East Tanfield	27		
	Bedale	Tanfield	Holme	44		
	Bedale	Tanfield	Howe	18		
	Bedale	Tanfield	Howgrave	4		
	Bedale	Tanfield	Kirklington-cum-Upsland	179		
	Bedale	Tanfield	Nosterfield	0		
	Bedale	Tanfield	Pickhill-with-Roxby	316		
	Bedale	Tanfield	Sinderby	121		
	Bedale	Tanfield	Sutton with Howgrave	75		
	Bedale	Tanfield	West Tanfield	438		
	Sowerby	Thorntons	Cotcliffe	6		
	Sowerby	Thorntons	Crosby	17		
	Sowerby	Thorntons	Kirby Wiske	85		
	Sowerby	Thorntons	Maunby	117		
	Sowerby	Thorntons	Newby Wiske	154		
	Sowerby	Thorntons	Newsham-with-Breckenbrough	97		
	Sowerby	Thorntons	Sandhutton	210		
	Sowerby	Thorntons	South Otterington	277		
	Sowerby	Thorntons	Thornton-le-Beans	205		
Sowerby	Thorntons	Thornton-le-Moor	261			
Sowerby	Thorntons	Thornton-le-Street	94			
10	North Hambleton	Osmotherley	Kepwick	66	2,296	1
	North Hambleton	Osmotherley	Landmoth-cum-Catto	15		
	North Hambleton	Osmotherley	Nether Silton	85		
	North Hambleton	Osmotherley	Over Silton	64		
	Stillington	White Horse	Bagby	434		
	Stillington	White Horse	Balk	48		
	Thirsk	Whitestonecliffe	Boltby	133		
	Thirsk	Whitestonecliffe	Borrowby	322		
	Thirsk	Whitestonecliffe	Cowesby	47		
	Thirsk	Whitestonecliffe	Felixkirk	78		
	Thirsk	Whitestonecliffe	Hood Grange	3		
	Thirsk	Whitestonecliffe	Kirby Knowle	61		
	Thirsk	Whitestonecliffe	Knayton with Brawith	270		
	Thirsk	Whitestonecliffe	Leake	6		
	Thirsk	Whitestonecliffe	North Kilvington	28		
	Thirsk	Whitestonecliffe	South Kilvington	213		
	Thirsk	Whitestonecliffe	Sutton-under-Whitestonecliffe	254		
	Thirsk	Whitestonecliffe	Thirby	105		
	Thirsk	Whitestonecliffe	Thornborough	10		
	Thirsk	Whitestonecliffe	Upsall	54		
11	Thirsk	Thirsk	Carlton Miniott	789	4,788	2
	Thirsk	Thirsk	Thirsk	3,999		

Plan Reference Number	Division	Ward	Parish	Parish Electorate	Proposed Electorate Total	Proposed Seats			
12	Sowerby	Sowerby	Sowerby	3,352	7,825	3			
	Easingwold	Helperby	Birdforth	18					
	Easingwold	Helperby	Brafferton	236					
	Easingwold	Helperby	Fawdington	11					
	Easingwold	Helperby	Helperby	417					
	Easingwold	Helperby	Myton-on-Swale	120					
	Easingwold	Helperby	Raskelf	410					
	Easingwold	Helperby	Tholthorpe	230					
	Easingwold	Helperby	Thormanby	89					
	Sowerby	Topcliffe	Catton	93					
	Sowerby	Topcliffe	Dalton	450					
	Sowerby	Topcliffe	Eldmire-with-Crakehill	20					
	Sowerby	Topcliffe	Hutton Sessay	72					
	Sowerby	Topcliffe	Sessay	273					
	Sowerby	Topcliffe	Skipton-on-Swale	57					
	Sowerby	Topcliffe	Topcliffe	759					
	Stillington	White Horse	Angram Grange	10					
	Stillington	White Horse	Carlton Husthwaite	134					
	Stillington	White Horse	Coxwold	165					
	Stillington	White Horse	Husthwaite	337					
	Stillington	White Horse	Kilburn High and Low	199					
	Stillington	White Horse	Newburgh	35					
	Stillington	White Horse	Oulston	79					
	Stillington	White Horse	Thirkleby High & Low with Osgodby	220					
	Stillington	White Horse	Thornton-on-the-Hill	24					
	Stillington	White Horse	Wildon Grange	15					
	13	Easingwold	Easingwold	Easingwold			3,836	5,492	2
		Easingwold	Tollerton	Aldwark			135		
Easingwold		Tollerton	Aine	610					
Easingwold		Tollerton	Flawith	70					
Easingwold		Tollerton	Tollerton	800					
Easingwold		Tollerton	Youlton	41					
14	Stillington	Huby Sutton	Huby	934	5,044	2			
	Stillington	Huby Sutton	Sutton-on-the-Forest	658					
	Stillington	Shipton	Beningbrough	44					
	Stillington	Shipton	Linton-on-Ouse	715					
	Stillington	Shipton	Newton-on-Ouse	467					
	Stillington	Shipton	Overton	51					
	Stillington	Shipton	Shipton	584					
	Stillington	Stillington	Brandsby-cum-Stearsby	222					
	Stillington	Stillington	Crayke	317					
	Stillington	Stillington	Dalby-cum-Skewsby	90					
	Stillington	Stillington	Farlington	103					
	Stillington	Stillington	Martin-cum-Moxby	59					
	Stillington	Stillington	Stillington	663					
	Stillington	Stillington	Whenby	54					
	Stillington	Stillington	Yearsley	83					
	Total Electorate and Number of Proposed Seats						71,263		28

Sowerby - Over by 552 and outside the 30% threshold by 44

5 year forecast for 28 Seats

Plan Reference Number	Proposed Number of Seats	Electorate of Proposed New Ward	Projected total electorate at 2016	10% under			10% over		
				1 seat	2 seats	3 Seats	10% under	10% over	10% under
				2421	2957	4842	5914	7263	8871
1	2	4759	4862						
2	3	6925	7278						
3	2	5651	5979			65+			
4	1	2405	2468						
5	3	8137	8405						
6	3	6970	7775						
7	2	5429	5989			75+			
8	1	2748	2903						
9	1	2794	2907						
10	1	2296	2319	102-					
11	2	4788	5134						
12	3	7825	8288						
13	2	5492	5866						
14	2	5044	5123						
Totals	28	71263	75296						

75296 divided by 28 = 2689